









MAP ELEMENTS

-  Preserve Boundary
-  Parking
-  Road

-  Watercourse
-  Marsh

TRAILS

-  Blue (0.25 mi)
-  White (0.40 mi)
-  Yellow (0.58 mi)

PRESERVE RULES

- Leave No Trace. No litter.
- Do not remove or destroy plants and wildlife.
- Open sunrise to sunset, daily.
- Park cars in designated areas.
- Motorized vehicles are prohibited.
- No hunting, fires, drones, or loud music.
- Dogs must be leashed at all times.



SCALE: 1:4,800 FEET
0 125 250 500

5 FT CONTOURS

-  50 ft Major
-  5 ft Minor

OPEN IN AVENZA

Scan this QR code to open this map and track your location:

