










Mianus River Park is a 391 acre nature reserve on the Greenwich / Stamford border in Connecticut. The park, one of a series of green areas in the Mianus River Watershed, features a two mile stretch of the beautiful Mianus River, forest lands, vernal pools, glacial outcroppings, varied wildlife and miles of rolling trails. Find out more at www.friendsofmianusriverpark.org.

Please take a picture of this map with your phone to use as you explore the park.

-  Mianus River Park Land
-  Mianus River State Park Land
-  Nature Trail - 2.6 mi.
-  Yellow Loop - 4.5 mi.
-  City Border
-  Park Boundary
-  **Intersection Markers** - Shows your exact location on the map

CONTACT INFORMATION

Complaints and Compliments: City of Stamford Service Center - (203)977-4140
Dog Issues: Stamford Animal Care and Control - (203)977-4437
Park Volunteer Activities: Friends of Mianus River Park - www.friendsofmianusriverpark.org
Fishing: Mianus Chapter of Trout Unlimited - www.mianustu.org

PARK MANAGEMENT PARTNERS

City of Stamford
Town of Greenwich
Connecticut Department of Environmental Protection
Stamford Land Conservation Trust
The Greenwich Land Trust

