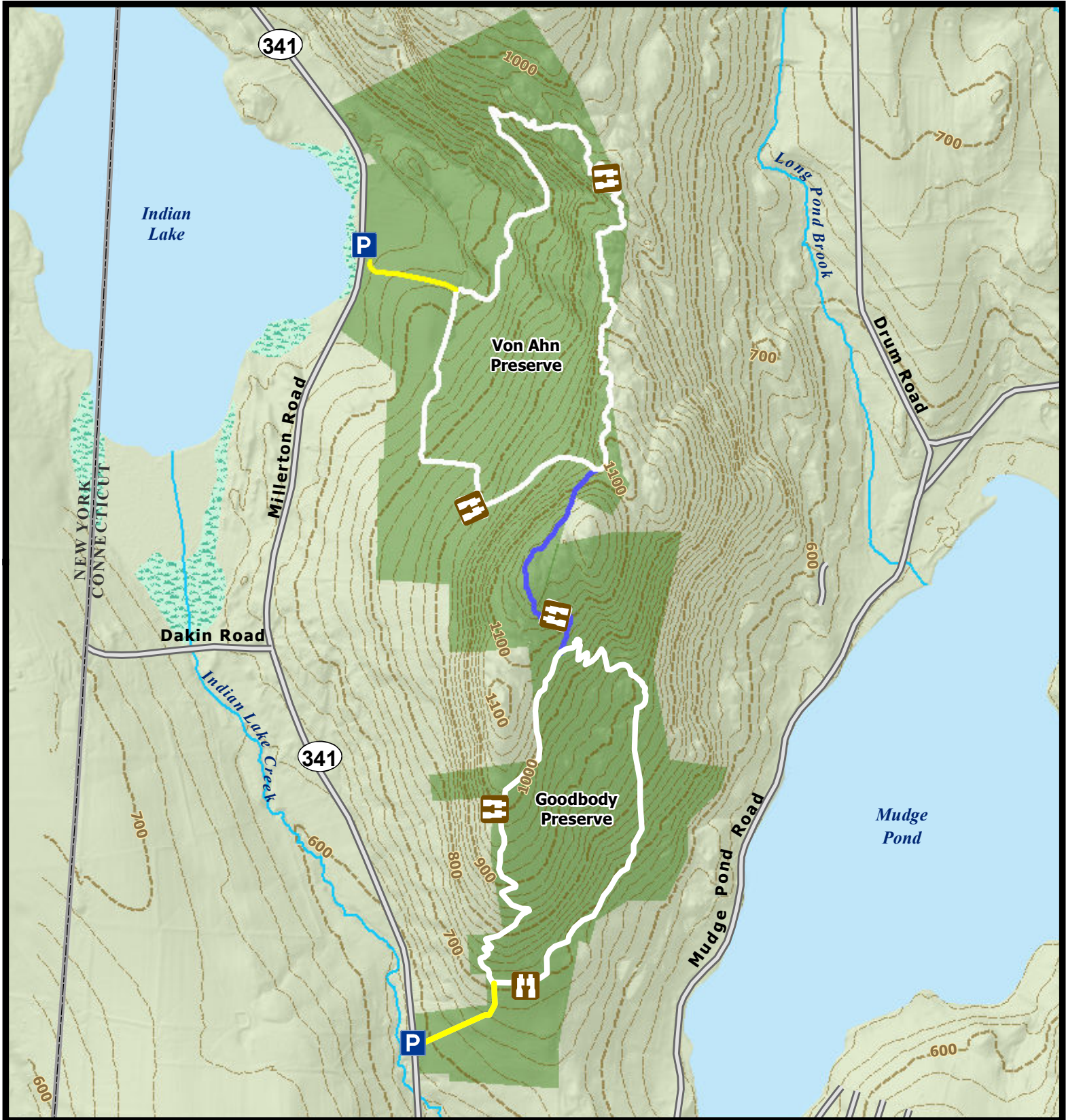



Indian Mountain Trail System

Difficulty: Moderate







Date: 2/27/2023



1 inch = 1,000 feet
Scale: 1:12,000



Map Elements

-  Preserve Boundary
-  Trails (2 mi Loops)
-  Spur Trails to Parking
-  Connecting Trail

-  Parking
-  View

-  Watercourse
-  Wetland

Elevation Contours

-  100 ft Major
-  20 ft Minor